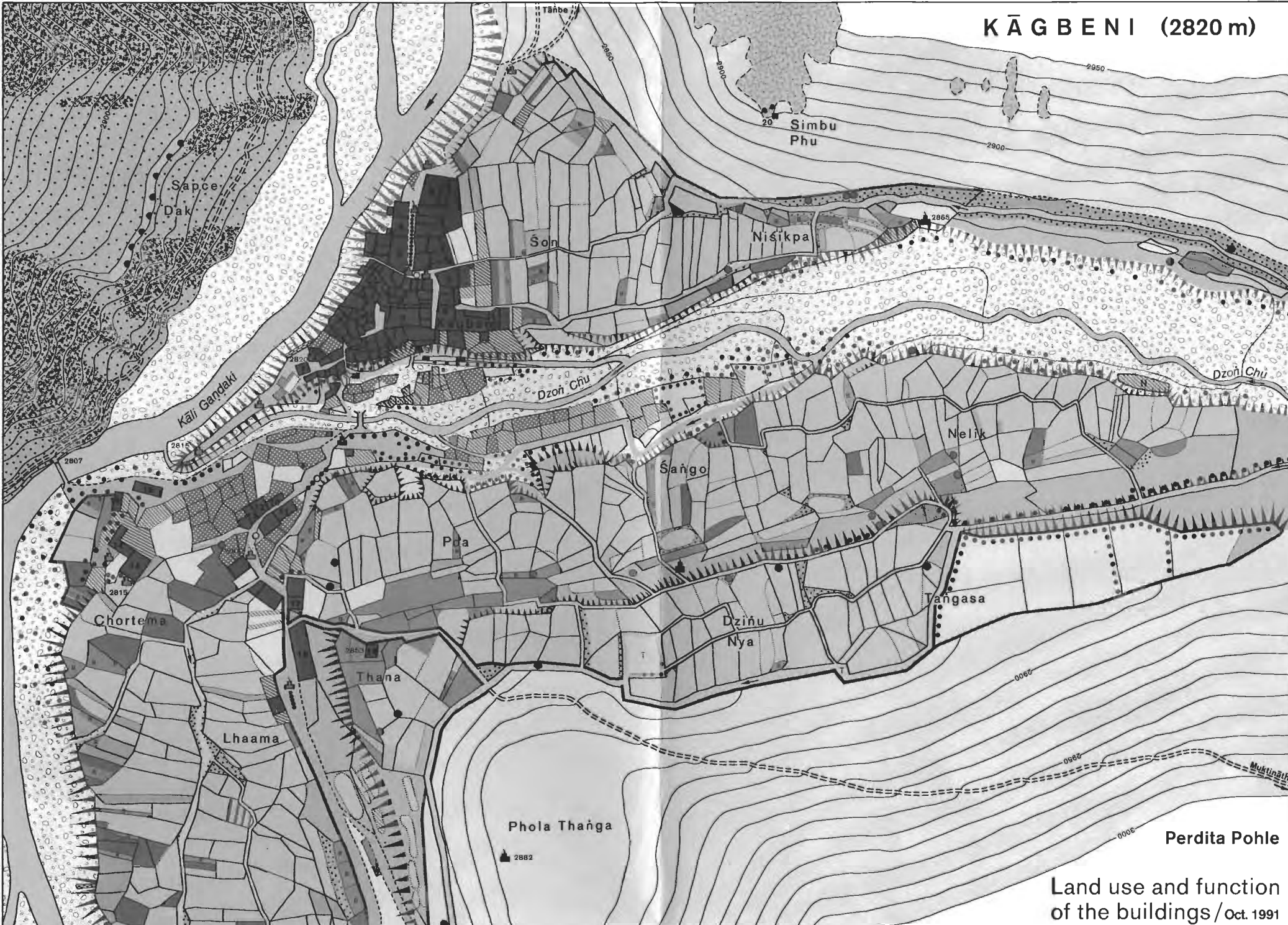
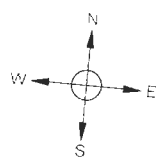
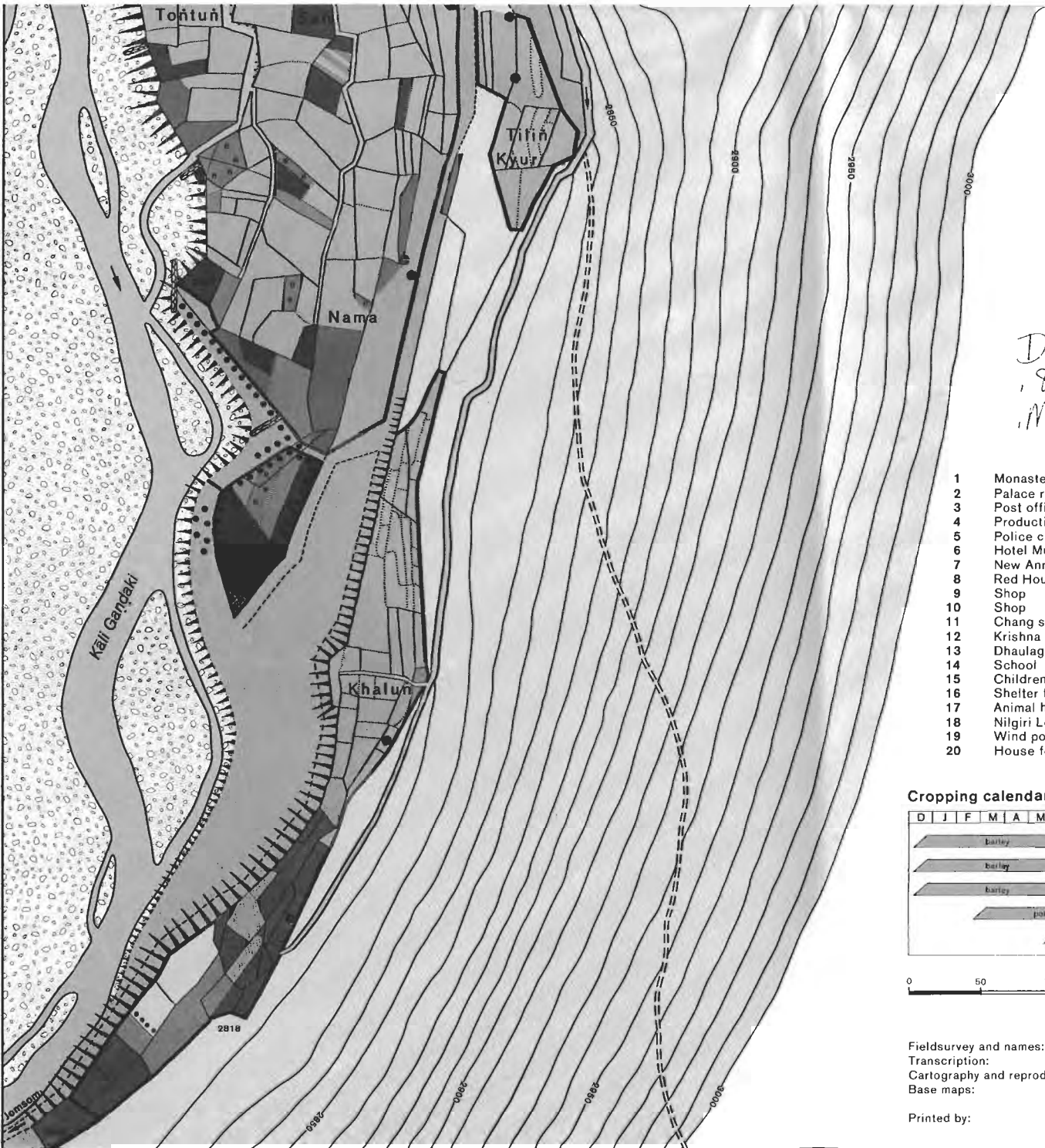


# KĀGBENI (2820 m)



Perdita Pohle

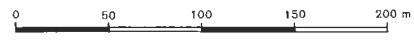
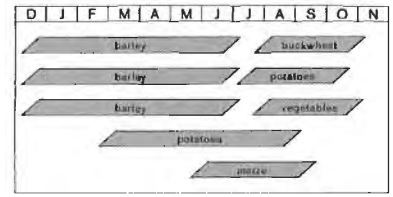
Land use and function  
of the buildings / Oct. 1991



DS 495  
18  
M 97 A 79  
1999  
copy!

- 1 Monastery
- 2 Palace ruin
- 3 Post office
- 4 Production credit for rural women
- 5 Police check post
- 6 Hotel Muktinath View
- 7 New Annapurna Lodge & Shop
- 8 Red House Lodge
- 9 Shop
- 10 Shop
- 11 Chang shop
- 12 Krishna Lodge
- 13 Dhaulagiri Lodge & Restaurant, shop
- 14 School
- 15 Children's clinic
- 16 Shelter for pilgrims
- 17 Animal husbandry breeding
- 18 Nilgiri Lodge
- 19 Wind power station
- 20 House for meditation

**Cropping calendar**



- Irrigated fields**
- Buckwheat
  - Maize
  - Potatoes
  - Vegetables
    - Beans
    - Radish
    - Spinach
  - Fruits (apples, apricots)
  - Fruit and vegetable garden
  - Nursery
  - Grassland
  - Pasture
  - Abandoned field
  - Waste land
  - Solitary tree (willow, poplar, juniper)
  - Tree plantation (willows, poplars)
  - Scrub (*Rosa sericea*)
  - Land tenure plots
  - Land use plots
  - Wall enclosing the fields
  - Irrigation channel
  - Tank
  - Watertap
  - Edge of fluvial terrace
  - Gravel, fluvial sand deposits
  - Scree
  - Conglomerate
  - Rock
  - Houses / farm-buildings
  - Stable / threshing place
  - Building site
  - Man made caves
  - Mill
  - Shrine (chorten)
  - Mane-wall
  - Wall protecting against erosion
  - Path

Fieldsurvey and names: P. Pohle, Temba Woerer (Oct. 1991)  
 Transcription: R. Bielmeier  
 Cartography and reproduction: M. Remmers and G. Thiele  
 Base maps: Cadastral Maps Kägbeni 1 : 1250, Ward 8A,8B,8C, 8E, 7A;  
 Topographic Map Kägbeni 1 : 2500, R. Kostka, Graz 1992  
 R. Stolper, Dept. of Geography, Giessen 1992

Printed by: